













LEGEND

-  Property Location
-  Incorporated Areas
- Population Density**
- Per Square Mile**
-  0.00
-  0.01 - 167.79
-  167.80 - 383.79
-  383.80 - 659.00
-  659.01 - 1073.94
-  1073.95 - 1721.42
-  1721.43 - 2685.78
-  2685.79 - 4234.67
-  4234.68 - 6409.31
-  6409.32 - 49386.67

NOTES

1. GIS data provided by Ascension Parish Government GIS Department
2. Public dissemination of GIS data restricted
3. Subject property boundary estimated - not based on property survey
4. Population density derived from United States Census Bureau 2000 Census Block data



Experience the Ascension Advantage

Woodlands of Ascension Business Park
Daystar Investments/Stellar Enterprises Optioned Property

Population Density

Ascension Parish, Louisiana



LEO, LLC
17170 Perkins Road
Baton Rouge, Louisiana 70810
(225) 755-1000

Drawn: CAL
Checked: VEL
Approved: VEL
Date: 9/26/08
Dwg. No.: LEO-STEL010