






LEGEND

-  Property Location
-  Base Flood Elevation (BFE)
- FLOOD ZONES**
-  0.2 PCT Annual Chance Flood Hazard
-  ZONE A - Flood Zone (No BFE Established)
-  ZONE AE - Flood Zone (BFE Established)

NOTES

1. GIS data provided by Ascension Parish Government GIS Department
2. Public dissemination of GIS data restricted
3. Subject property boundary estimated - not based on property survey
4. Flood data from FEMA 2006 Preliminary Maps



Experience the Ascension Advantage

Woodlands of Ascension Business Park
Daystar Investments/Stellar Enterprises Optioned Property

Flood Zone Information

Ascension Parish, Louisiana



LEO, LLC
17170 Perkins Road
Baton Rouge, Louisiana 70810
(225) 755-1000

Drawn: CAL
Checked: VEL
Approved: VEL
Date: 9/26/08
Dwg. No.: LEO-STEL006